

Технологическая карта учебного занятия по предмету
«Английский язык» 6 класс

Тип урока: комбинированный

Тема: «Национальные символы государства».

Цель:

развитие коммуникативных навыков сравнения, сопоставления, противопоставления; развитие памяти, внимания, логического и критического мышления через формирование речевых навыков по теме «Национальные символы государства».


Задачи:

способствовать развитию у школьников фонематического слуха, языковой и речевой догадки, памяти, логического мышления, воображения;
актуализировать ранее изученные лексические единицы по теме «Географическое положение», «Артикль с географическими названиями»

Методы: коммуникативный, интерактивный

Оборудование: доска, раздаточный материал, серия тематических картинок, аудиофрагмент, мультимедийная презентация, компьютеры с доступом в сеть Интернет.

Этапы урока.	Задачи этапа	Время	
1. Организационно-мотивационный	Введение в атмосферу иноязычного общения	2 мин.	Good morning! I'm happy to see you. I'm your English teacher for today). As I know you are active students. That's why I am sure we'll have a successful and exciting lesson today. Let's start) Look, please, at the screen and try to guess what the topic of our lesson is. You may use these phrases (r1) You are right! The topic of our lesson is National symbols
2. Актуализация и	Определение темы урока,	3 мин.	So now we know the topic.

целеполагание	постановка целей.		What are we going to do at the lesson? Are we going to talk about different types of national symbols? Complete please the grid (r2), according to their types
3. Операционно-познавательный этап			
3.1. Презентация нового лексического материала	Способствовать овладению учащимися основными способами мыслительной деятельности (анализ, обобщение, сопоставление)	4 мин.	And now listen to the chant and circle the words you've heard. Sound file 1 (r3) What words have you chosen? Let's check! (слайд слово-картинка) Well done! Let's continue
3.2. Этап автоматизации новых знаний (на основе текста) 10 мин	Способствовать осознанию и усвоению нового материала каждым учащимся в устной и письменной речи		<p>You have 5 minutes to read some information about symbols of different countries and answer my questions:</p> <ol style="list-style-type: none"> 1. How many countries and what are they? (5 The UK, the USA, France, Belarus, Australia)? 2. What are their national symbols? <p>Now it's time to summarize the information and I have a new task for you. So, you need to change your geographical position and have fun at the computers. Get ready to guess different symbols in the pictures. Good luck!</p> <p>LearningApps. https://learningapps.org/5944099 упражнение «The symbols of different countries»</p> 
Релаксационная пауза/ физкульт. минутка	Предупредить переутомление	2 мин	I think your eyes are a bit tired. Let's do exercises for them. 1. Take a pencil in your hand 2. Draw an oval in the air. 3. Draw a line from left to

			<p>right.</p> <p>4. Draw a line from the North to the South.</p> <p>5. Close your eyes.</p> <p>6. Open your eyes, please.</p> <p>Thank you!</p>
3.3. Репродукция	Создать условия для выработки собственной интерпретации нового знания через монологическое высказывание	16 мин.	<p>Go on! Every country has its national symbols and...its Passport.</p> <p>In pairs, you'll find the information and fill in the gaps.</p> <p>After that, using your Passport, your pair will represent us the country.</p>
4. Контрольно-оценочный этап		8 мин.	Well done/Good job!!!
4.1. Объяснение домашнего задания	Снятие трудностей в понимании домашнего задания	1 мин.	Using the passport as a model, create your own of any English-speaking country
4.2. Рефлексия	Формирование у учащихся способностей анализировать и делать выводы.	4 мин.	<p>It's time to sum up everything we've done today. Бланк самооценки (прием «Now I...»)</p> <p>Now I Know (national symbols)</p> <p>Now I can ... (tell, describe, discuss, complete, fill in,)</p> <p>And I am(satisfied, happy, interested in....)</p>
4.3. Выставление отметок	Оценивание итогов учебной деятельности учащихся	3 мин.	<p>For today your marks are...</p> <p>Thank you for wonderful work, your activity, your attention. You were the best! Good bye!!!</p>

Приложение 1

Актуализация и целеполагание. Different types of national symbols

COUNTRY	FLAG	EMBLEM	ANIMALS	PLANTS	FOOD	SPORT	MONUMENTS
---------	------	--------	---------	--------	------	-------	-----------

Приложение 2

Задание к аудированию. Listen to the chant and circle the words you've heard

COUNTRY	FLAG	
NATION	EMBLEM	
ANTHEM	PARFUM	
COSTUME	BAG	
STATION	LAUNDRY	

Приложение 3

Рефлексия. Бланк самооценки (прием «Now I...»)

Now I know ... (official and non-official national symbols of different countries....)

Now I can ... (tell, describe, discuss, complete, fill in,

And I am(satisfied, happy, interested in....)

LET'S DISCOVER ...

THE UK

Fill in the missing information:

The UK is _____ of four countries: England, Wales, Scotland and Northern Ireland.

Its _____ is 244,1 thousand sq km.

The _____ of the United Kingdom is over 63.1 million people.

The UK is separated from continental Europe by the _____.
The UK is separated from _____ by the Irish Sea and the North Channel.

The floral emblem and at the same time the symbol of England is the _____.

Besides the floral symbol England has the national animal of England and it is _____.

The United Kingdom of **Great Britain** and Northern Ireland _____ on the British Isles.


The _____ is London.

There are many beautiful _____ and mountains in Scotland and England.
_____ in Scotland is the highest mountain (1,343 m).

The national _____ of the UK are flag, _____ and anthem _____.

The flag of the United Kingdom, known as the _____, is made up of three crosses.

UNITED KINGDOM




Help box

lakes a lion symbols population
red rose lake North Sea area
Union Jack emblem capital is situated
made up "God Save the Queen"
Northern Ireland Ben Nevis

LET'S DISCOVER ... BELARUS

Fill in the missing information:



Belarus _____ on Poland, Lithuania, Latvia, Russia and Ukraine.

Its _____ is 207.6 thousand sq km.

White _____ is a symbol of good luck.

_____ is the symbol of Belovezhskaya Pushcha.

The _____ is the symbol of Belarusian fields.




Belarus _____ in the Eastern Europe.

The _____ is Minsk.

The _____ of Belarus is about 9,5 mln people.



Belarusian national _____ are white with beautiful red _____ - crosses and stripes.



In Belarus there are over _____ rivers and lakes. The largest _____ is Naroch.

The national _____ of Belarus are flag, _____ and anthem.

The flag consists of 3 _____ – green, red and white with red ornament.

Help box

ornaments 20 thousand borders bison symbols population cornflower lake costumes stork area stripes emblem capital is situated